
















Aircrew Map of Great Britain

-  Named Airspace
-  Shark Infested Custard
-  Moon Country
-  Airspace considered ill-advised to enter

-  Hill or Valley
-  Coastal Feature
-  Wood
-  Water Feature
-  Castle
-  Building
-  Industry
-  Mast or Tower
-  Golfball
-  Lighthouse
-  Magnet

Wales

Lakes

1. Playboy
2. Crocodile
3. Porkchop / Scooby Doo
4. Poison
5. Vernway (sp.)
6. Snake
7. Collision

Terrain

- a. A5 Pass
- b. 1850 Hill
- c. Laura Ashley Valley
- d. Creamie Pass
- e. The Loop
- f. Skull Cap
- g. Helicopter Hill

Masts

- A. Newtown
- B. Cricket Stumps
- C. Rocket
- D. Lampeter
- E. Student's Friend

Buildings

- X. Piss Off Biggles

